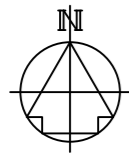


This drawing should not be relied on or used in circumstances other than those for which it was originally prepared. Mott MacDonald Sweco JV was commissioned. Mott MacDonald Sweco JV is not responsible for the consequences of this drawing being used for a purpose other than that for which it was prepared. Any person who uses this drawing for any other purpose does so at their own risk.



HUMBER ESTUARY SAC, SPA, Ramsar, SSSI site

Notes

Key to symbols

	PERMANENT LAND TAKE BOUNDARY
	PERMANENT RIGHTS BOUNDARY
	TEMPORARY LAND TAKE BOUNDARY
	SCHEME FOOTPRINT
	SITE COMPOUNDS

Rev	Date	Amendment Details	Drw'n	Chk'd	App'd
P03	14/09/18	SCHEME BOUNDARY EXTENTS AMENDED	VM	DW	LC
P02	18/08/18	ISSUED FOR HE APPROVAL	VM	DW	LC
P01	31/01/18	ISSUED FOR REVIEW & COMMENT	RE	DW	LC

Mott MacDonald Sweco

Client:

Drawing Status: SHARED Suitability: S4

Project Title: A63 CASTLE STREET IMPROVEMENTS, HULL

Drawing Title: STATUTORY DESIGNATED SITES
VOLUME 2 FIGURE 10.1

Scale	1:5000	Designed	West, Adam	Drawn	Edbs, Ray	Checked	Wood, Diane	Approved	Cattell, Linsey
Original Size	A1	Date	31/01/18	Date	31/01/18	Date	31/01/18	Date	31/01/18

Drawing Number: 514508 - MMSJV - VES -
Location: S0 - DR - LE - 000101 P03





This map is reproduced from Ordnance Survey material with the permission of Ordnance Survey on behalf of the Controller of Her Majesty's Stationary Office © Crown copyright. Unauthorised reproduction infringes Crown copyright and may lead to prosecution or civil proceedings. AL10000000 2015

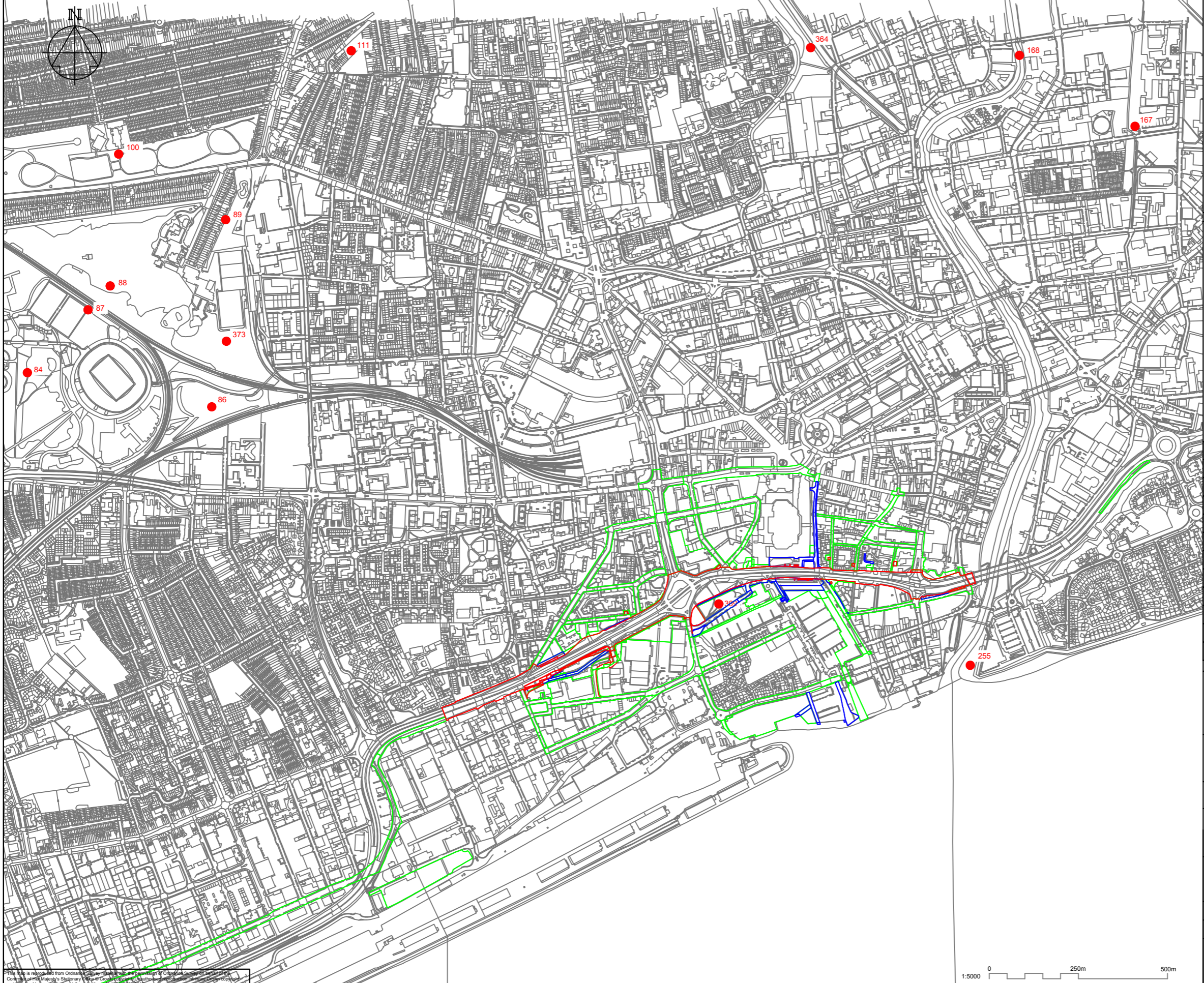
This drawing should not be relied on or used in circumstances other than those for which it was originally prepared and for which Mott MacDonald Sweco JV was commissioned. Mott MacDonald Sweco JV accepts no responsibility for this drawing to any party other than the person by whom it was commissioned. This drawing has been prepared for the listed project or named part hereof and should not be relied upon or used for any other project without an independent check being carried out as to its suitability and prior written authority of Mott MacDonald Sweco JV being obtained. Mott MacDonald Sweco JV accepts no responsibility or liability for the consequences of this drawing being used for a purpose other than the purposes for which it was commissioned. Any person using or relying on this drawing for such other purpose agrees, and will by such use or reliance be taken to confirm his agreement, to indemnify Mott MacDonald Sweco JV for all loss or damage resulting therefrom.

Notes

1. SNC1
REFER TO VOLUME 1 :
CHAPTER 10 :
TABLE 10.4

Key to symbols

	PERMANENT LAND TAKE BOUNDARY
	PERMANENT RIGHTS BOUNDARY
	TEMPORARY LAND TAKE BOUNDARY
	255 ??????



P03	14/09/18	SCHEME BOUNDARY EXTENTS AMENDED	VM	DW	LC
P02	16/08/18	ISSUED FOR HE APPROVAL	VM	DW	LC
P01	31/01/18	ISSUED FOR REVIEW & COMMENT	RE	DW	LC
Rev	Date	Amendment Details	Drw'n	Chk'd	App'd

Mott MacDonald Sweco



Drawing Status	SHARED	Suitability	S4
----------------	--------	-------------	----

Project Title
A63 CASTLE STREET IMPROVEMENTS, HULL

Drawing Title
**NON-STATUTORY DESIGNATED SITES
VOLUME 2 FIGURE 10.2**

Scale	1:5000	Designed	West, Adam	Drawn	Ebbs, Ray	Checked	Wood, Diane	Approved	Cottrell, Linsey
Original Size	A1	Date	31/01/18	Date	31/01/18	Date	31/01/18	Date	31/01/18

Drawing Number	HE PIN	Originator	Volume	Project Ref. No.
514508-MMSJV-VES-				514508
Location	Type	Role	Number	Revision
S0 - DR - LE -			000102	P03

This map is reproduced from Ordnance Survey data. All rights reserved. Ordnance Survey consent is required for reproduction in any form. The information is provided as a guide only. It is not to be used for navigation. The user must check the accuracy of the information before using it. The user must not rely on the information for any purpose for which it was not intended. The user must not use the information for any purpose that is prohibited by law. The user must not use the information for any purpose that is likely to cause harm or damage. The user must not use the information for any purpose that is likely to cause loss or damage. The user must not use the information for any purpose that is likely to cause injury or death.